




FAQ

- **HOW TO GET TO THE BEACH?** You can reach the beach, also by bus, through the UNDERPASS LIDO CENTER, at the intersection Via Kennedy / Mameli / M. L. King; Mobility is then possible along the internal roads (not involved in the race course).
- **CAN I CROSS THE RACE COURSE ON FOOT?** Yes, following the instructions of the security staff.
- **IS THE BRIDGE OVER THE RIVER PIAVE (ERACLEA) AND THE ONE OF CAVALLINO PASSABLE BY CAR?** Yes, these bridges are always passable in both directions and are always reachable through Via Roma Destra and Via Roma Sinistra.
- **HOW TO LEAVE JESOLO?** To leave Jesolo, reach the always passable provincial (Via Roma Destra and Via Roma Sinistra) and the regional roads (Via Adriatico). Avoid, if not necessary, the internal and residential roads.
- **I NEED TO TAKE THE BUS. WHAT SHOULD I DO?** Public transport lines will be cancelled or changed. Check the notices at bus stops and on the carrier's website to stay updated.

WHAT TO DO IF YOU ARE...


 The **manager** of a hospitality facility: inform your guests in advance of changes to traffic.


 The **guest** of a hospitality facility and you plan to leave: organize your travels in advance, taking the car beyond the race course the day before.

 **Resident** in the event areas and you need to leave Lido di Jesolo by car: park it outside the race course the day before.

USEFUL TIPS:

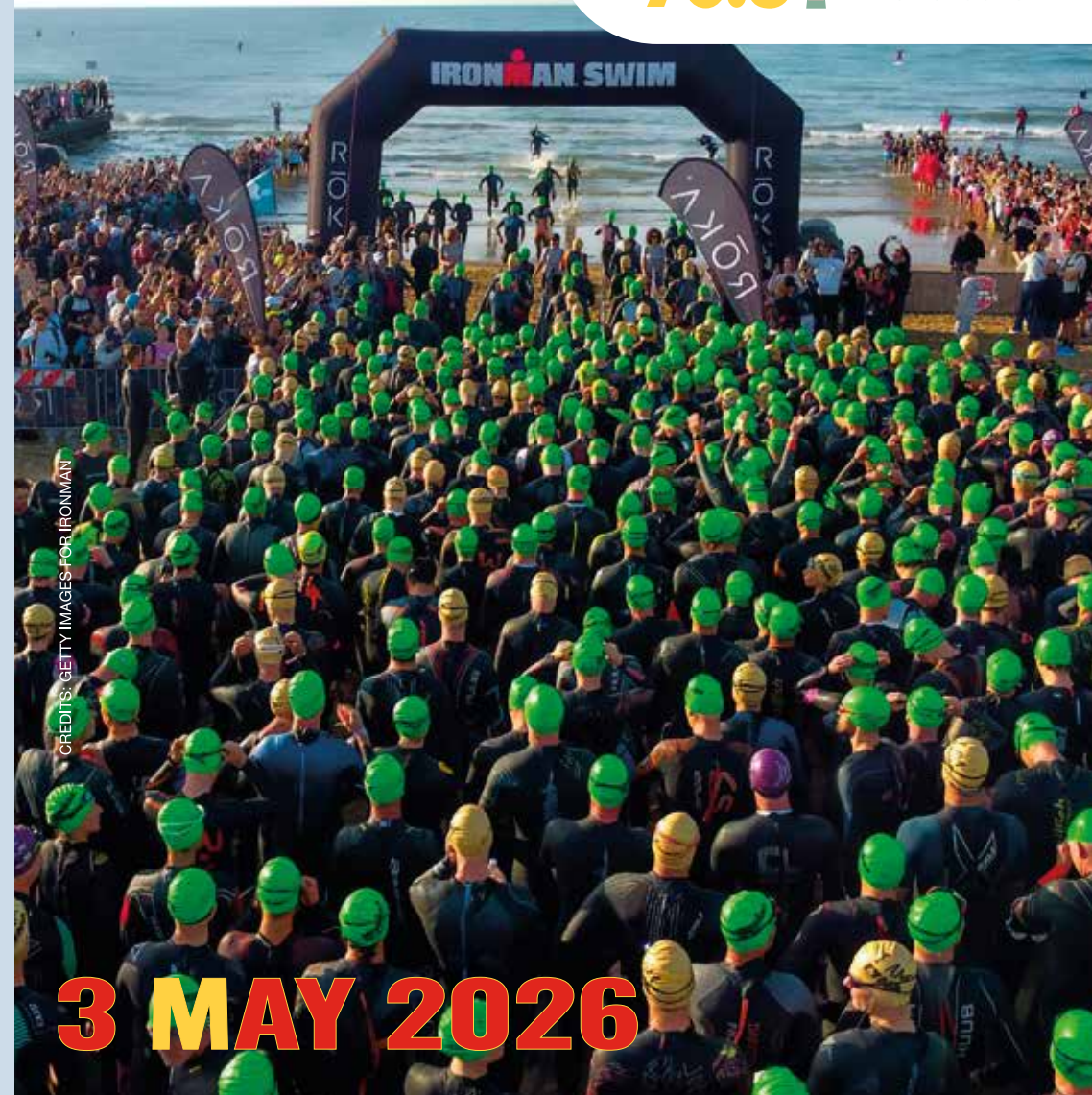
 If you have any expenses or errands arranged, plan your travels keeping in mind the opening hours of the gates indicated in the flyer.

 On the day of the event, near the race course, it is preferable to move on foot or by bicycle.

 For detailed information, visit the website:
www.comune.jesolo.ve.it/vivere-il-comune/eventi/ironman-70-3-venice-jesolo-2026/ or scan the **QR-Code**



IRONMAN
70.3[®] VENICE-JESOLO



① **LIDO CENTER UNDERPASS**, Intersection Via Kennedy-Mameli-M.L. King. ALWAYS OPEN, ALSO FOR BUSES.


② **VIALE BELGIO**. Two-way traffic with entry/exit managed by the Local Police on Via Corer.

③ **VIA COLOMBO**:

- From the Cavetta bridge to the 1st branch intersection: one-way traffic managed by the Local Police.
- From the 2nd branch to the 4th branch: one-way traffic towards Jesolo Paese.

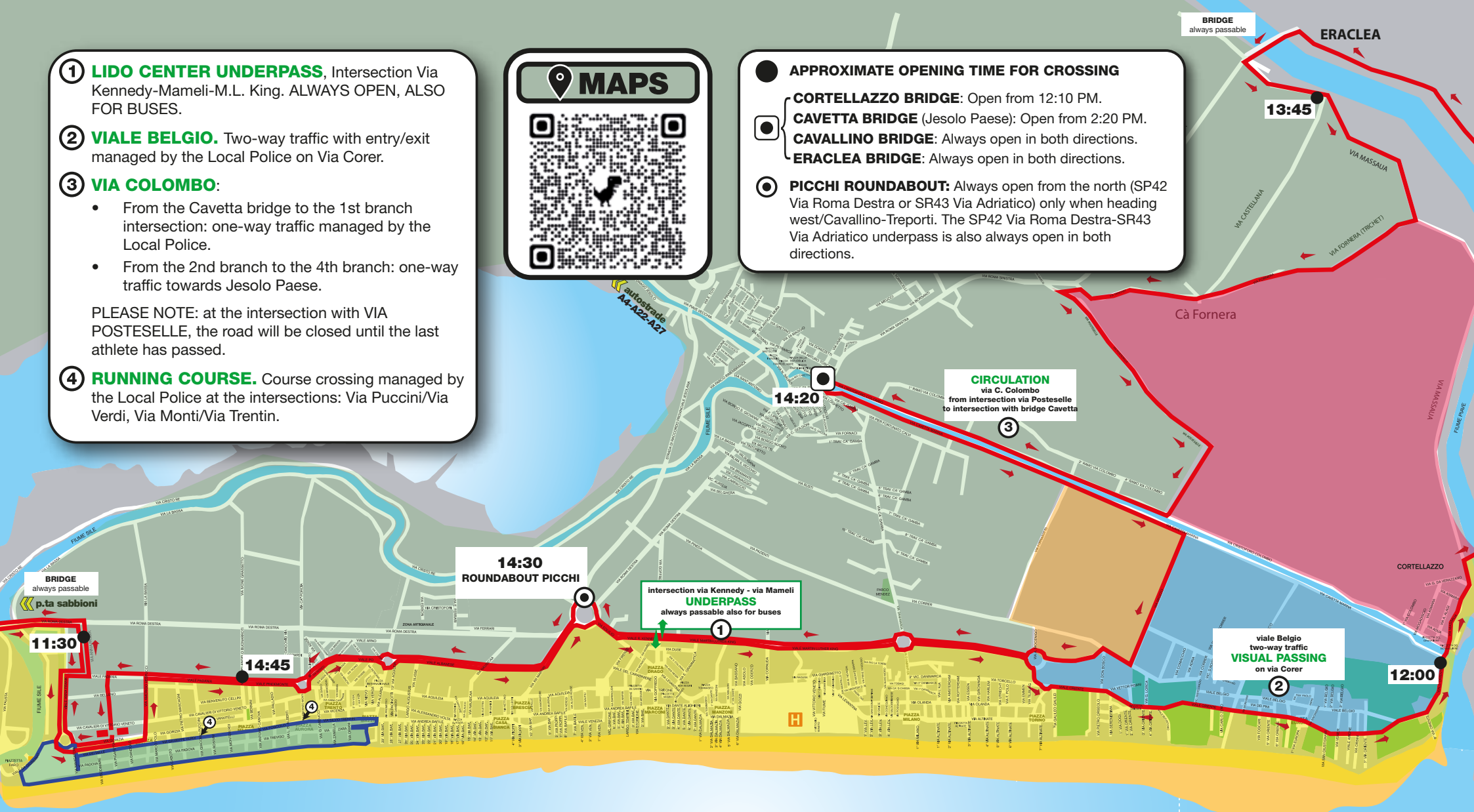
PLEASE NOTE: at the intersection with VIA POSTESELE, the road will be closed until the last athlete has passed.

④ **RUNNING COURSE**. Course crossing managed by the Local Police at the intersections: Via Puccini/Via Verdi, Via Monti/Via Trentin.



● **APPROXIMATE OPENING TIME FOR CROSSING**

- **CORTELLAZZO BRIDGE**: Open from 12:10 PM.
- **CAVETTA BRIDGE** (Jesolo Paese): Open from 2:20 PM.
- **CAVALLINO BRIDGE**: Always open in both directions.
- **ERACLEA BRIDGE**: Always open in both directions.
- **PICCHI ROUNDABOUT**: Always open from the north (SP42 Via Roma Destra or SR43 Via Adriatico) only when heading west/Cavallino-Treporti. The SP42 Via Roma Destra-SR43 Via Adriatico underpass is also always open in both directions.



TRAFFIC CIRCULATION BY AREA

- **Bike race course**: on May 3rd, parking and transit will be prohibited from 6:00 AM until the end of the race (see approximate gate opening times). Vehicles may only cross the LIDO CENTER UNDERPASS (Via Mameli).
- **Running race course**: on May 3rd, parking and transit will be prohibited from 6:00 AM to 6:00 PM. Vehicles may only cross the intersections of Via Puccini/Via Verdi and Via Monti/Via Trentin (crossing managed by the Local Police).

- **Circulation within the area is free. Entry and exit from the different-colored areas is possible: at the LIDO CENTER UNDERPASS (Via Mameli), at the MANAGED GATES, and after the approximate reopening time.**
- **UNAUTHORIZED TRANSIT AND CROSSING OF THE RACE COURSE IS PROHIBITED.**